

Stormwater Water Quality Regulations

A Comparative Analysis for City and County Jurisdictions

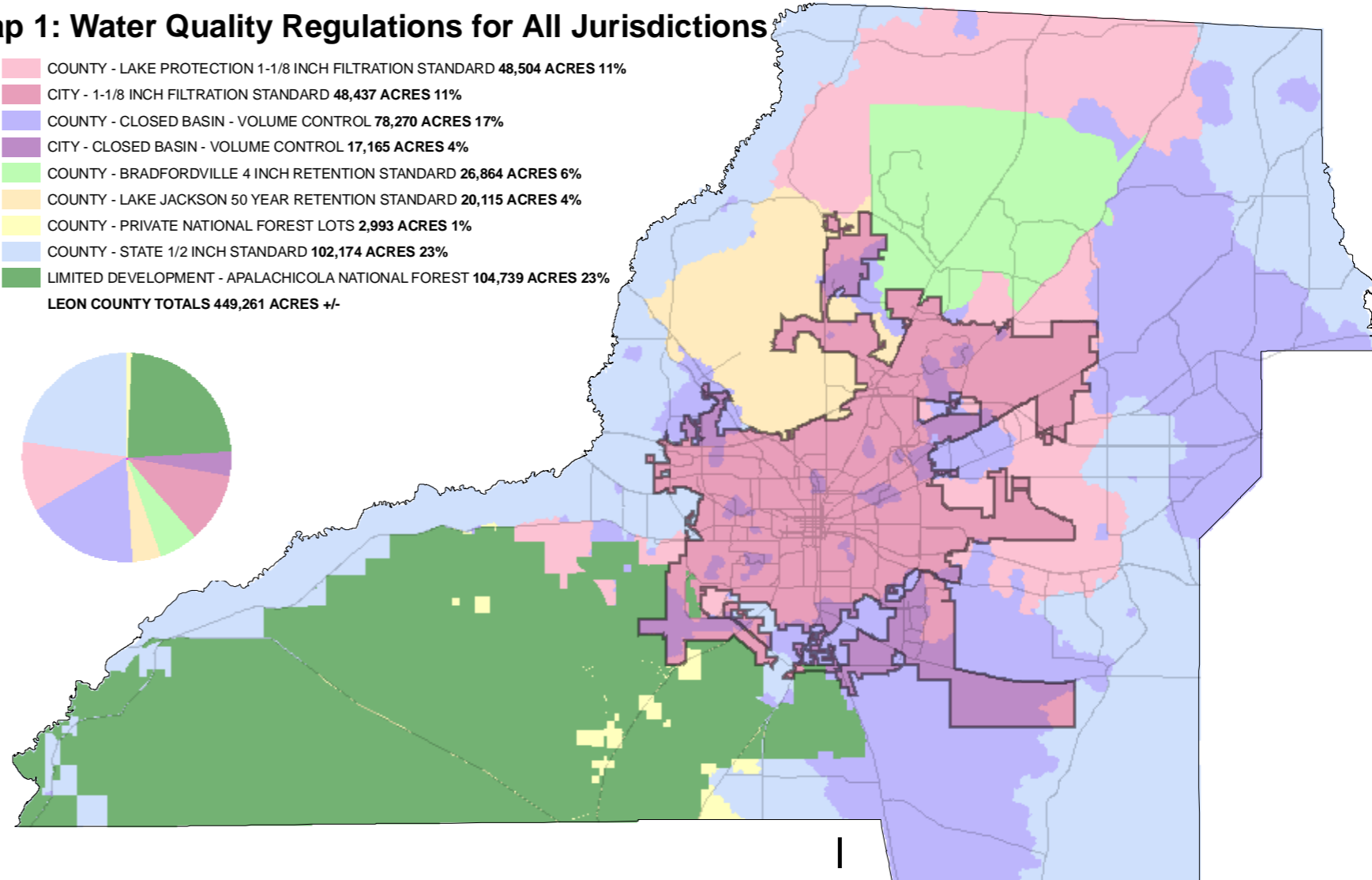
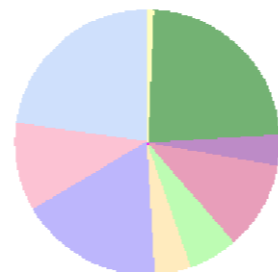
Map 1: Shows the stormwater regulations for both Leon County and the City of Tallahassee.

Map 2: Shows the difference between Leon County and City of Tallahassee stormwater regulations. The area in pink shows that 43% of the county has similar regulations for both the city and county.

Map 3: Shows comparative stormwater regulations for Unincorporated Leon County only. Note that 37% of the county's jurisdiction requires only the minimum State 1/2 inch standard. The Bradfordville standard covers 10%, the Lake Jackson standard 7%, and the closed basin standard 28% of the county's jurisdiction but are the most stringent stormwater standards in the county.

Map 1: Water Quality Regulations for All Jurisdictions

- COUNTY - LAKE PROTECTION 1-1/8 INCH FILTRATION STANDARD 48,504 ACRES 11%
 - CITY - 1-1/8 INCH FILTRATION STANDARD 48,437 ACRES 11%
 - COUNTY - CLOSED BASIN - VOLUME CONTROL 78,270 ACRES 17%
 - CITY - CLOSED BASIN - VOLUME CONTROL 17,165 ACRES 4%
 - COUNTY - BRADFORDVILLE 4 INCH RETENTION STANDARD 26,864 ACRES 6%
 - COUNTY - LAKE JACKSON 50 YEAR RETENTION STANDARD 20,115 ACRES 4%
 - COUNTY - PRIVATE NATIONAL FOREST LOTS 2,993 ACRES 1%
 - COUNTY - STATE 1/2 INCH STANDARD 102,174 ACRES 23%
 - LIMITED DEVELOPMENT - APALACHICOLA NATIONAL FOREST 104,739 ACRES 23%
- LEON COUNTY TOTALS 449,261 ACRES +/-**



Leon County Growth and Environmental Management

Map Author: E. W. "Ned" Cake, III, GIS Specialist III

E-Mail: ecake@leoncountyfl.gov Phone: (850) 606-1320 Fax: (850) 306-1301

On The Web at: WWW.LEONPERMITS.ORG and WWW.TLCCS.CRC



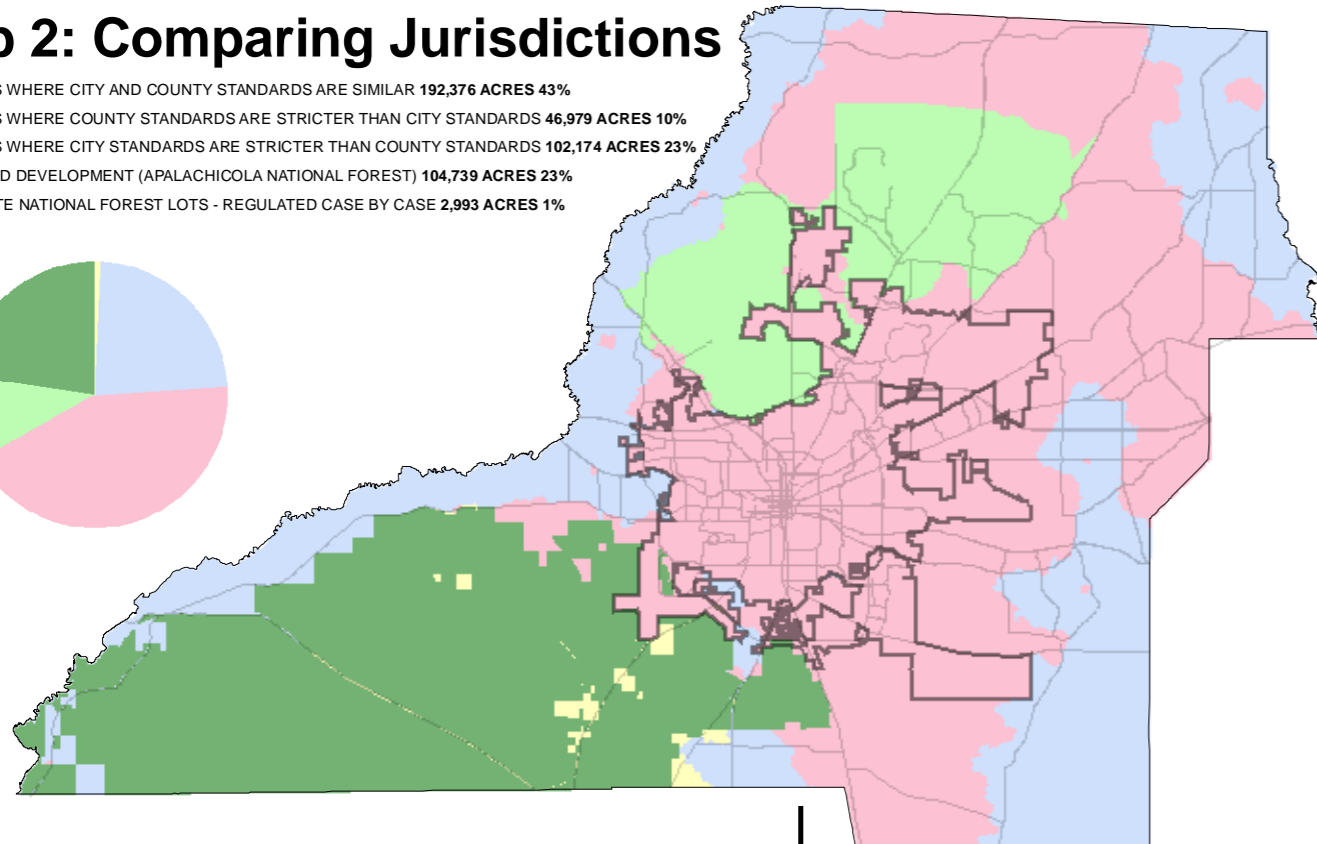
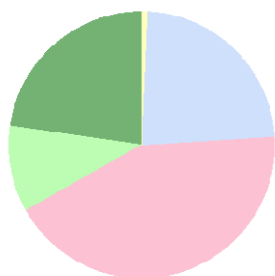
Note: This product has been compiled from the most accurate source data from Leon County, the City of Tallahassee, and the Leon County Property Appraiser's Office. However, this product is for reference purposes only and is not to be construed as a legal document or survey instrument. Any reliance on the information contained herein is at the user's own risk. Leon County, the City of Tallahassee, and the Leon County Property Appraiser's Office assume no responsibility for any use of the information contained herein or any loss resulting therefrom.

DATE: 03/13/2007

FILE: \\GROWTH\SYS2\COMMON\mapping\env_review\John\Stormwater_Standards\Stormwater_Standards.mxd

Map 2: Comparing Jurisdictions

- AREAS WHERE CITY AND COUNTY STANDARDS ARE SIMILAR 192,376 ACRES 43%
- AREAS WHERE COUNTY STANDARDS ARE STRICTER THAN CITY STANDARDS 46,979 ACRES 10%
- AREAS WHERE CITY STANDARDS ARE STRICTER THAN COUNTY STANDARDS 102,174 ACRES 23%
- LIMITED DEVELOPMENT (APALACHICOLA NATIONAL FOREST) 104,739 ACRES 23%
- PRIVATE NATIONAL FOREST LOTS - REGULATED CASE BY CASE 2,993 ACRES 1%



Map 3: Leon County Jurisdiction

- LAKE PROTECTION 1-1/8 INCH FILTRATION STANDARD 48,504 ACRES 17%
- BRADFORDVILLE 4 INCH RETENTION STANDARD 26,864 ACRES 10%
- CLOSED BASIN - VOLUME CONTROL 78,270 ACRES 28%
- LAKE JACKSON LAKE PROTECTION 50 YEAR RETENTION STANDARD 20115 ACRES 7%
- PRIVATE NATIONAL FOREST LOTS - REGULATED CASE BY CASE 2992 ACRES 1%
- STATE 1/2 INCH STANDARD 102,174 ACRES 37%

